



# City of Greater Geraldton Municipal Inventory of Heritage Places Place Record

Area:	Place Number:	Category:
Assessment Date:	Last Revision Date:	
HCWA Number:	Asset ID:	

## PLACE DETAILS

Name:
Other Names:
Type of Place:
Address:
Suburb:

## LOCATION

Map Reference:	GPS Northing:	GPS Easting:
----------------	---------------	--------------




Photo Description:

## SITE DETAILS

Lot No.:



AHC:

### STATEMENT OF SIGNIFICANCE

### MANAGEMENT CATEGORY

Management Category:

Level of Significance:

Management

Recommendation:

### OTHER LISTINGS

### SUPPORTING INFORMATION

## OTHER PHOTOS




Photo Description:




Photo Description: